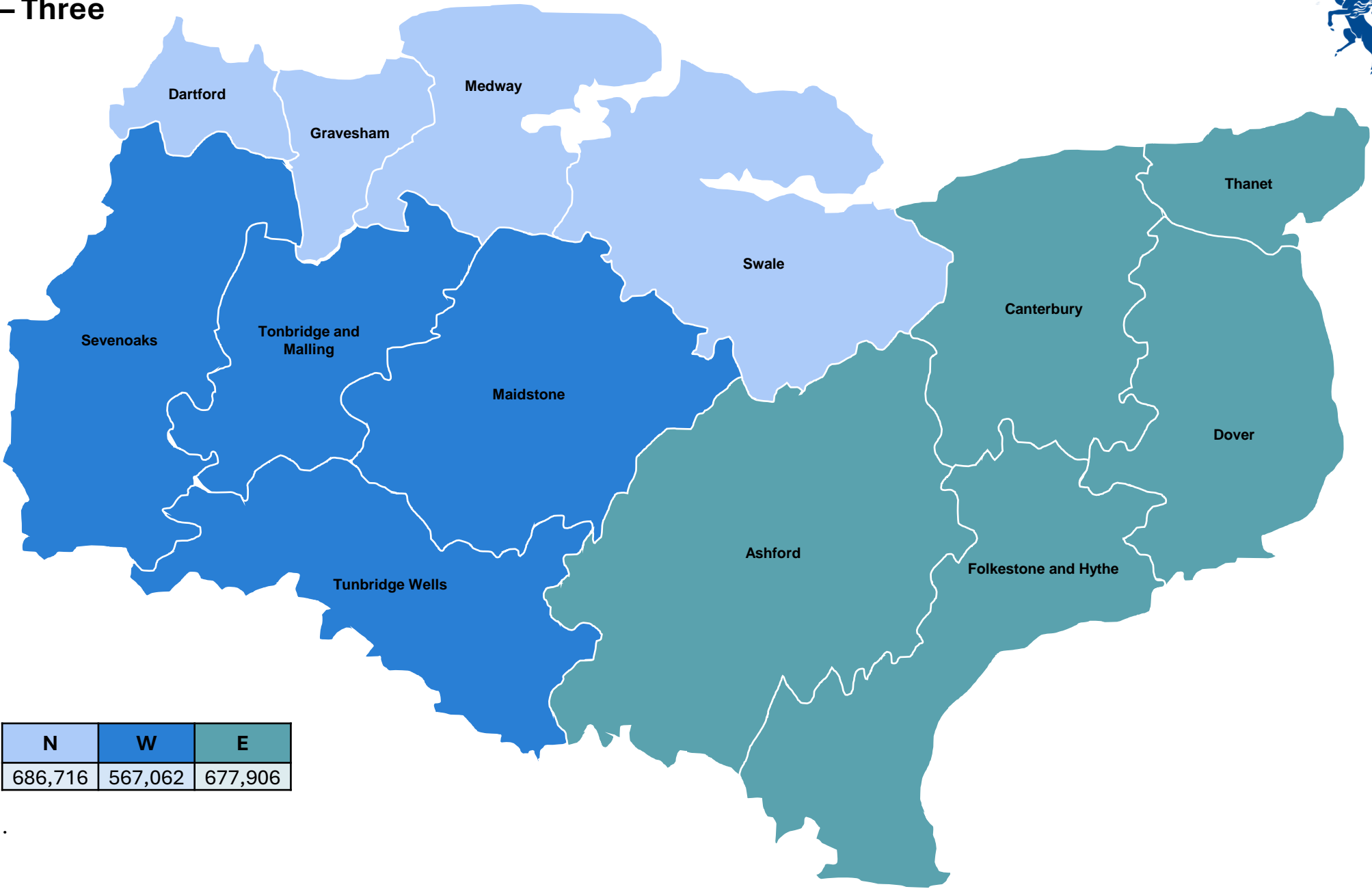


Option 1a –
Single Unitary



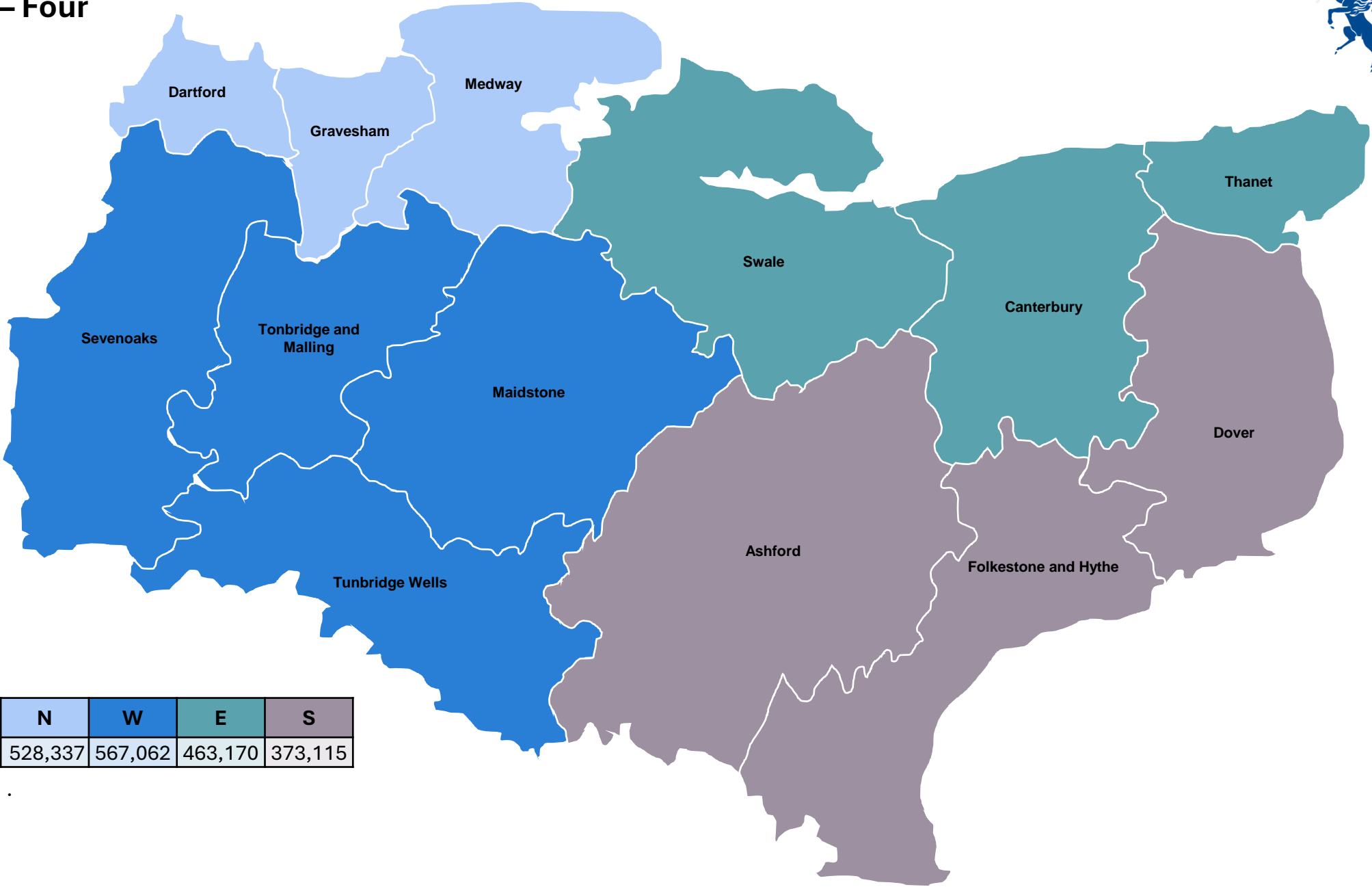
1a
1,931,684

Option 3a – Three Unitaries



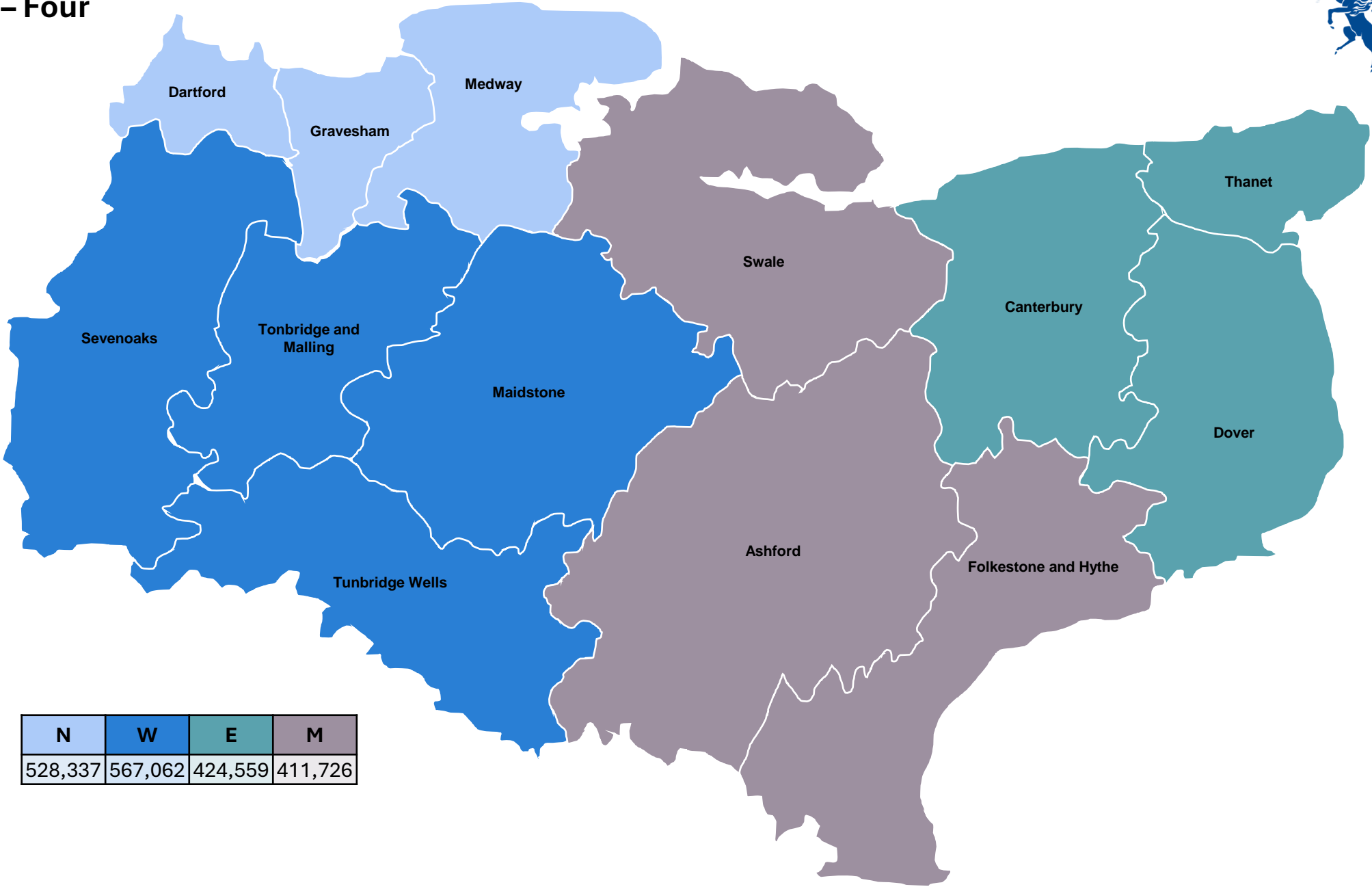
N	W	E
686,716	567,062	677,906

Option 4a – Four Unitaries



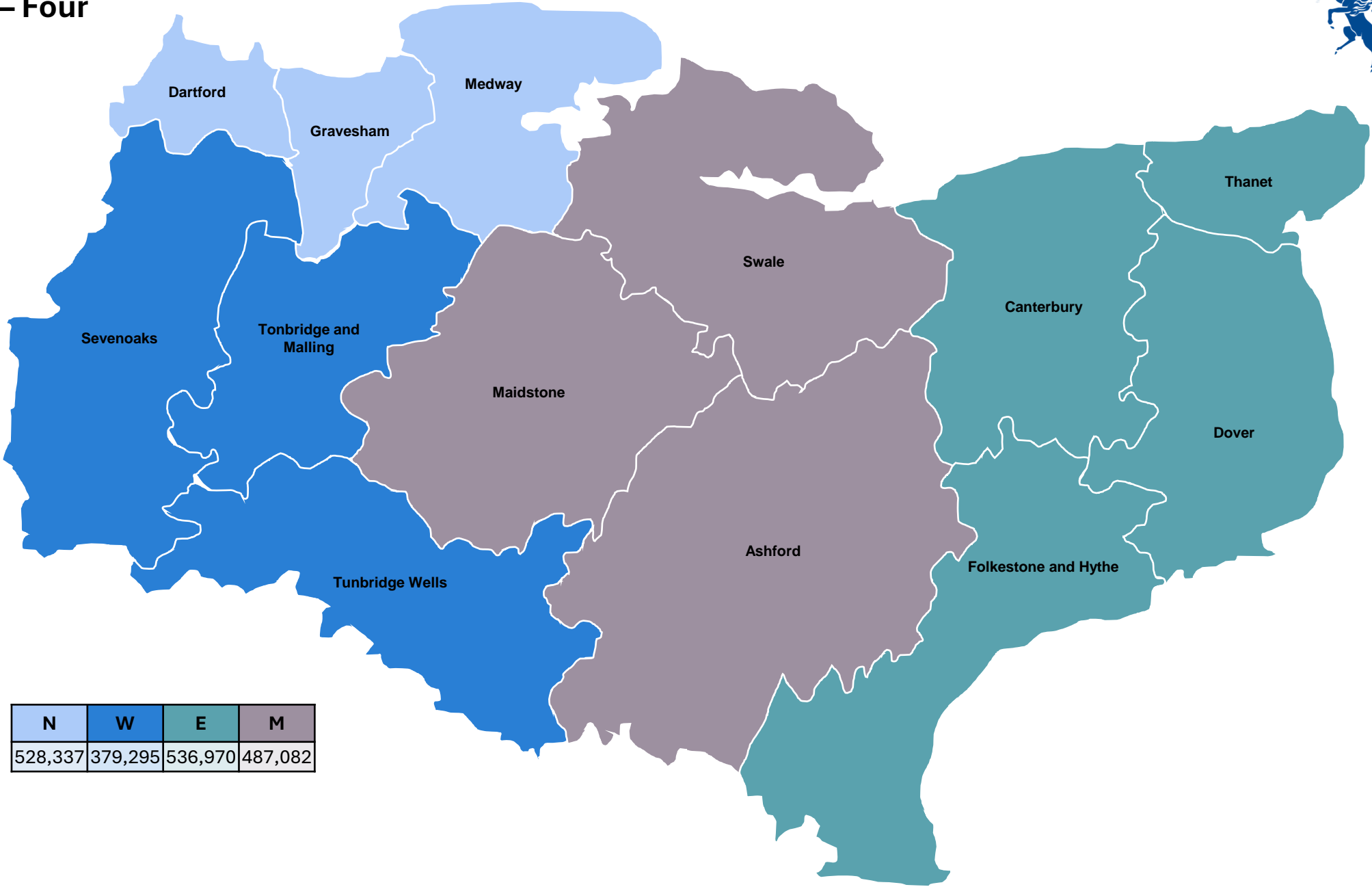
N	W	E	S
528,337	567,062	463,170	373,115

Option 4b – Four Unitaries



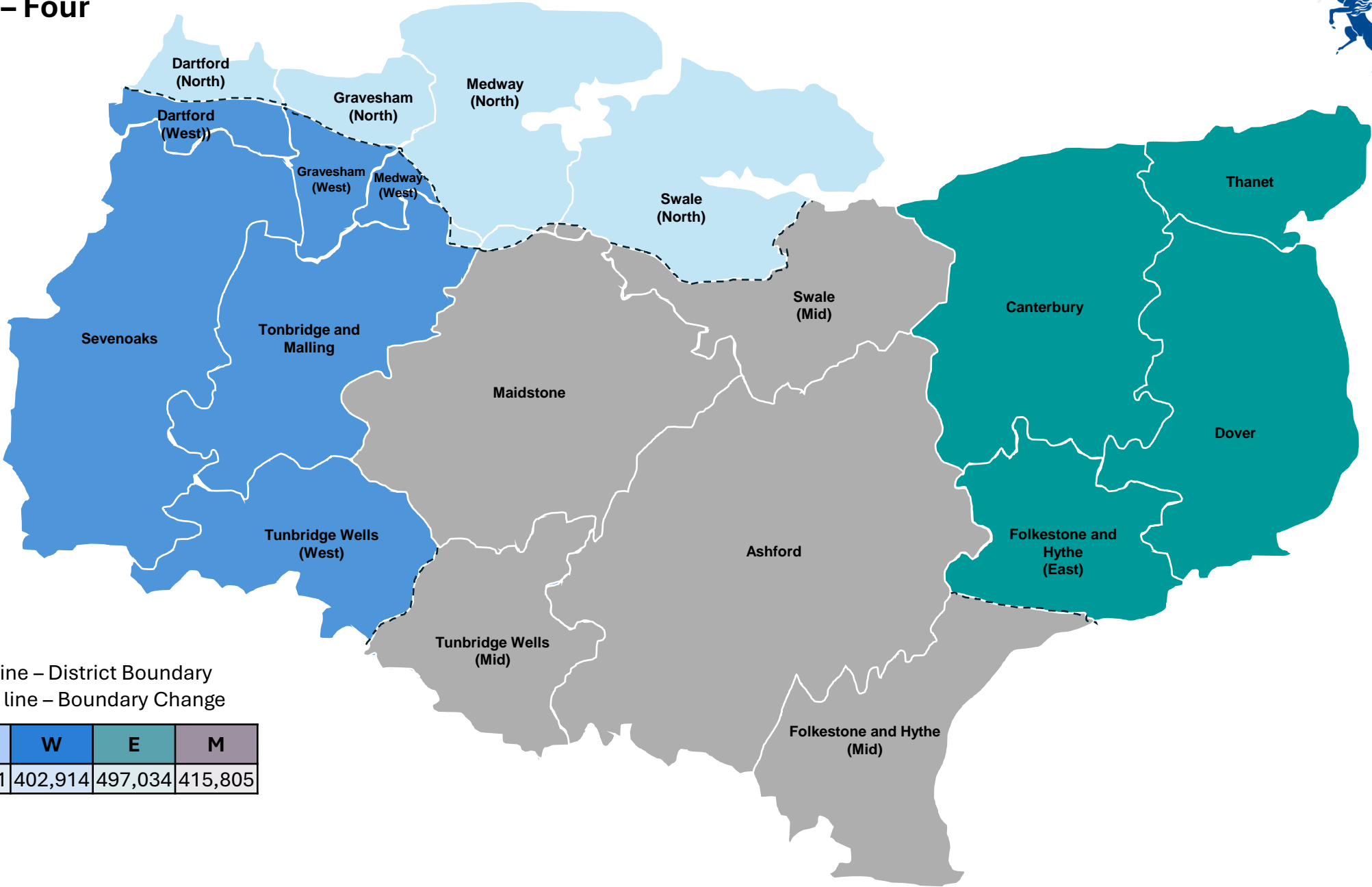
N	W	E	M
528,337	567,062	424,559	411,726

Option 4c – Four Unitaries



N	W	E	M
528,337	379,295	536,970	487,082

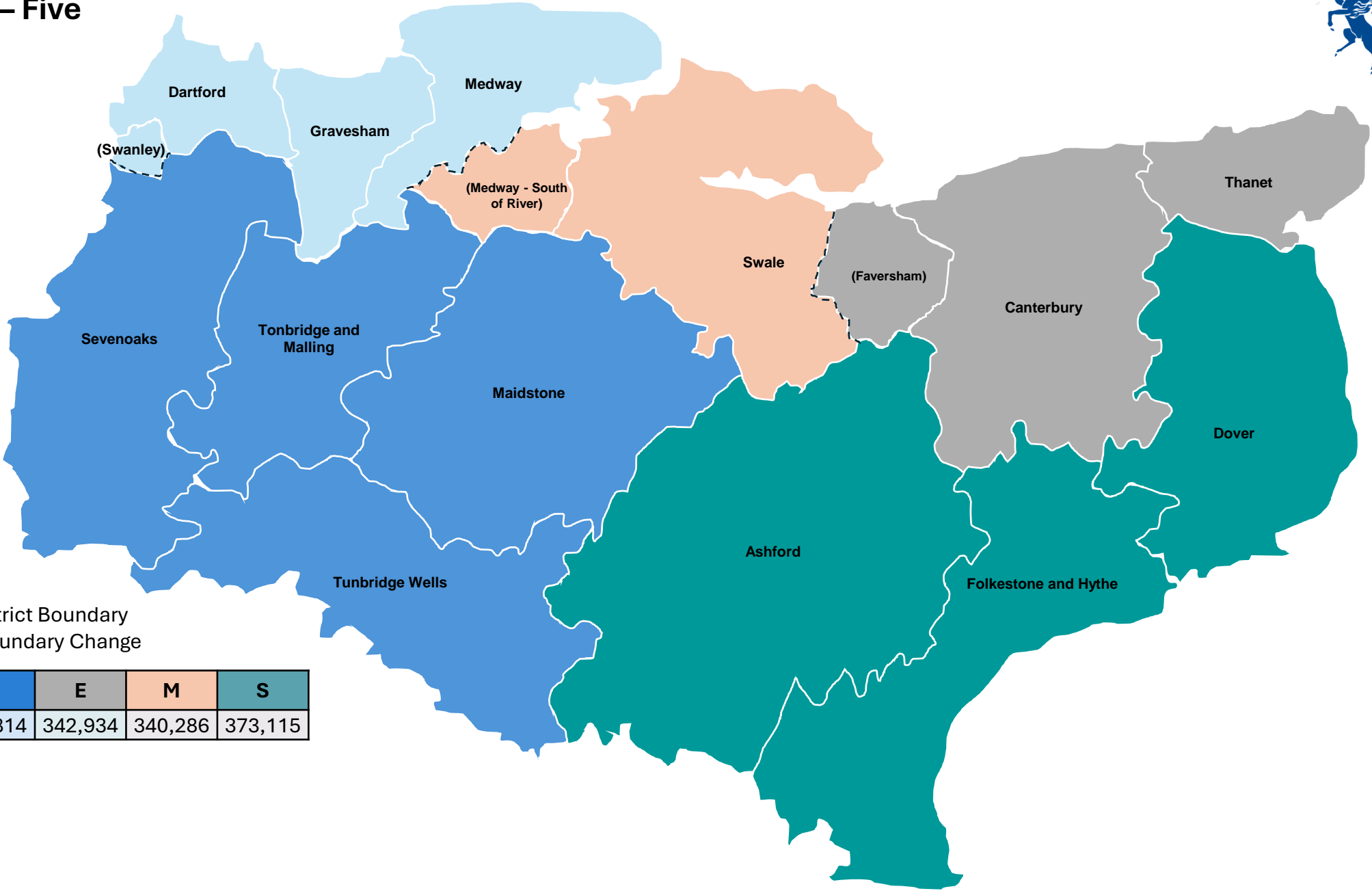
Option 4d – Four Unitaries*



Key
White line – District Boundary
Dotted line – Boundary Change

N	W	E	M
615,931	402,914	497,034	415,805

Option 5a – Five Unitaries*



Key
White line – District Boundary
Dotted line – Boundary Change